







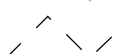
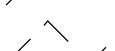





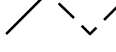
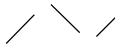
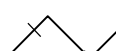









6951

6952.04

6951

Legend

-  Tax Lot
-  Add Lot
-  Tic Mark (83, 27)
-  Control Mark
-  Historic Property
-  PIN Map Grid
-  PIN Block Grid
-  Easement
-  Setback
-  Fire Tax Line
-  City Limit
-  County Line
-  Township Line
-  Interchange
-  Railroad
-  Water Features
-  Private Road
-  Transmission RW
-  Muni Service Dist
-  Voluntary Ag District
-  Half-Mile VAD Buffer
- FEMA Flood Zone**
-  Flood Way
-  A
-  AE
-  X500

59

69

79

89

99

58

68

78

88

98

57

67

77

87

97

56

66

76

86

96

55

65

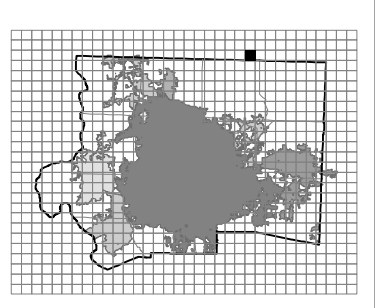
75

85

95

6951.01


6951.01



6952.03	6952.04	6962.03
6951.01	6951.02	6961.01
6951.03	6951.04	6961.03

FORSYTH COUNTY, NC
TAX ADMINISTRATION
GIS/MAPPING DIVISION

THIS MAP WAS COMPILED FROM RECORDED DEEDS, PLATS, AND OTHER PUBLIC RECORDS. FORSYTH COUNTY ASSUMES NO LEGAL RESPONSIBILITY FOR THE INFORMATION CONTAINED ON THIS DOCUMENT. THE MAPPING DATA IS BASED ON THE NC STATE PLANE, NAD 1983.



Scale: 1" = 200'

Date Plotted
July 15, 2021

PIN MAP.Sub
6951.02

6951

6951.04

6951

STOKES COUNTY

FORSYTH COUNTY

SALEM CHAPEL TWP

FORSYTH-STOKES LINE
FROM USGS QUAD MAPS

TAXED IN STOKES COUNTY

TAXED IN STOKES CO