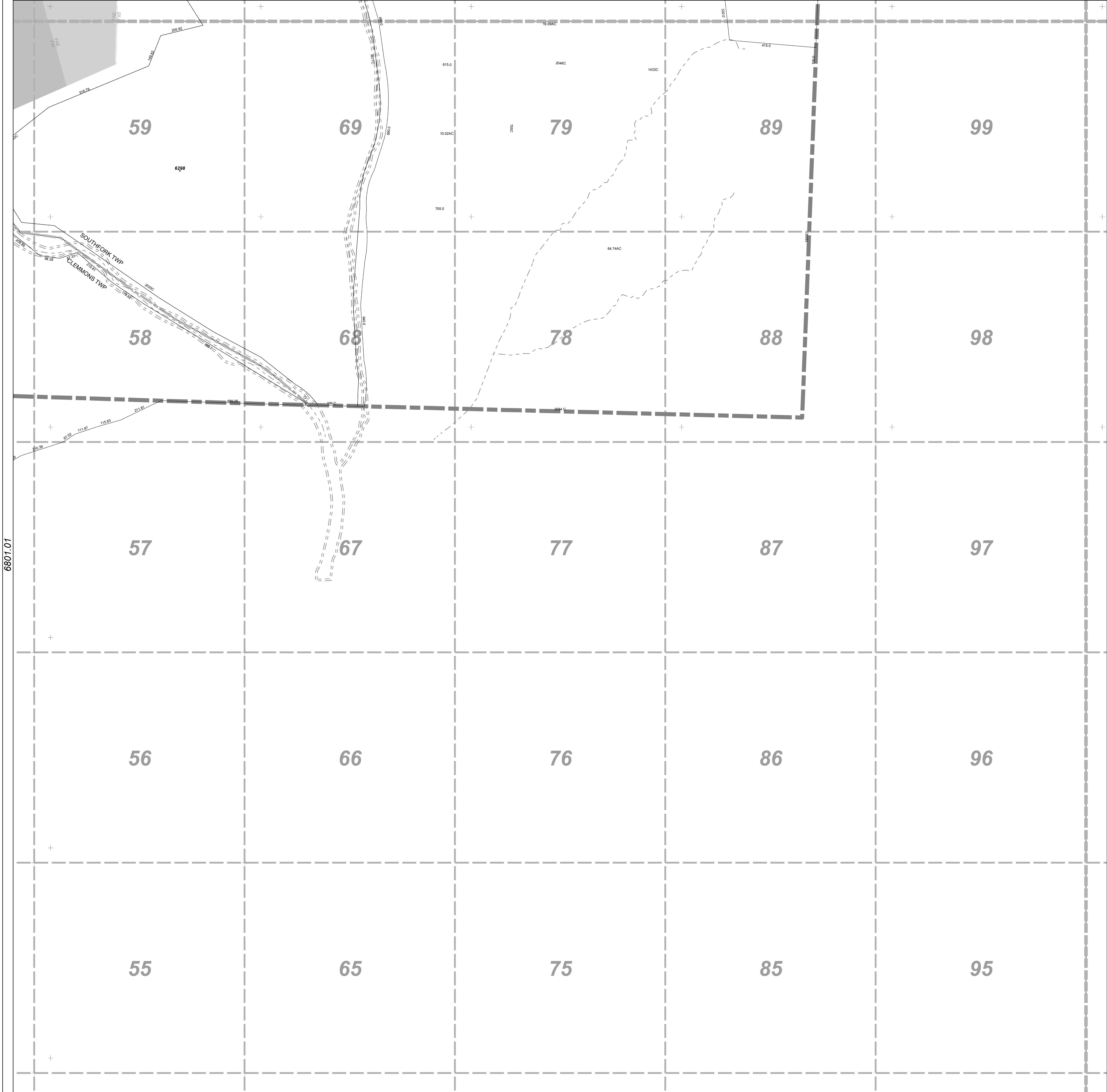


6801

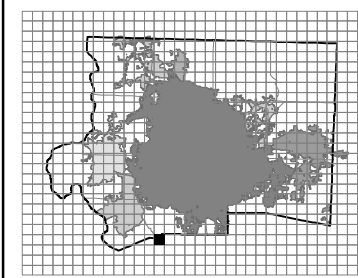
6802.04

6801



Legend


- Tax Lot
- Add Lot
- Tic Mark (83, 27)
- Control Mark
- Historic Property
- PIN Map Grid
- PIN Block Grid
- Easement
- Setback
- Fire Tax Line
- City Limit
- County Line
- Township Line
- Interchange
- Railroad
- Private Road
- Water Features
- Transmission RW
- Muni Service Dist
- FEMA Flood Zone**
- Flood Way
- A
- AE
- X500



6802.03	6802.04	6812.03
6801.01	6801.02	6811.01
6801.03	6801.04	6811.03

FORSYTH COUNTY, NC
TAX ADMINISTRATION
GIS/MAPPING DIVISION

THIS MAP WAS COMPILED FROM RECORDED DEEDS, PLATS, AND OTHER PUBLIC RECORDS. FORSYTH COUNTY ASSUMES NO LEGAL RESPONSIBILITY FOR THE INFORMATION CONTAINED ON THIS DOCUMENT. THE MAPPING DATA IS BASED ON THE NC STATE PLANE, NAD 1983.



Scale: 1" = 200'

Date Plotted
March 07, 2018

PIN MAP.Sub

6801.02

6801

Forsyth County Tax Administration - GIS/Mapping

6801.04

6801