

5872

5872.02

5872

5872.03

5882.03


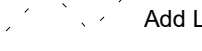




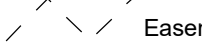







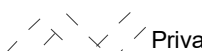











5872

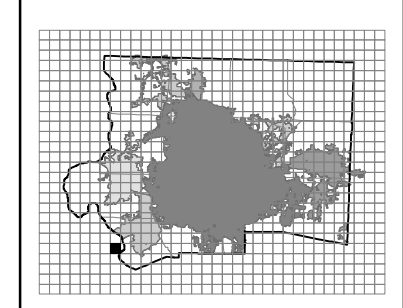
Forsyth County Tax Administration - GIS/Mapping

5871.02

5872

**Legend**


-  Tax Lot
-  Add Lot
-  Tic Mark (83, 27)
-  Control Mark
-  Historic Property
-  Historic Property
-  PIN Map Grid
-  PIN Block Grid
-  Easement
-  Setback
-  Fire Tax Line
-  City Limit
-  County Line
-  Township Line
-  Interchange
-  Railroad
-  Water Features
-  Private Road
-  Transmission RW
-  Muni Service Dist
-  Voluntary Ag District
-  Half-Mile VAD Buffer
- FEMA Flood Zone**
-  Flood Way
-  A
-  AE
-  X500



5872.01	5872.02	5882.01
5872.03	5872.04	5882.03
5871.01	5871.02	5881.01

**FORSYTH COUNTY, NC**  
**TAX ADMINISTRATION**  
**GIS/MAPPING DIVISION**

THIS MAP WAS COMPILED FROM RECORDED DEEDS, PLATS, AND OTHER PUBLIC RECORDS. FORSYTH COUNTY ASSUMES NO LEGAL RESPONSIBILITY FOR THE INFORMATION CONTAINED ON THIS DOCUMENT. THE MAPPING DATA IS BASED ON THE NC STATE PLANE, NAD 1983.



Scale: 1" = 200'

Date Plotted  
 April 22, 2019

**PIN MAP.Sub**  
**5872.04**

